




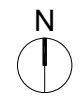
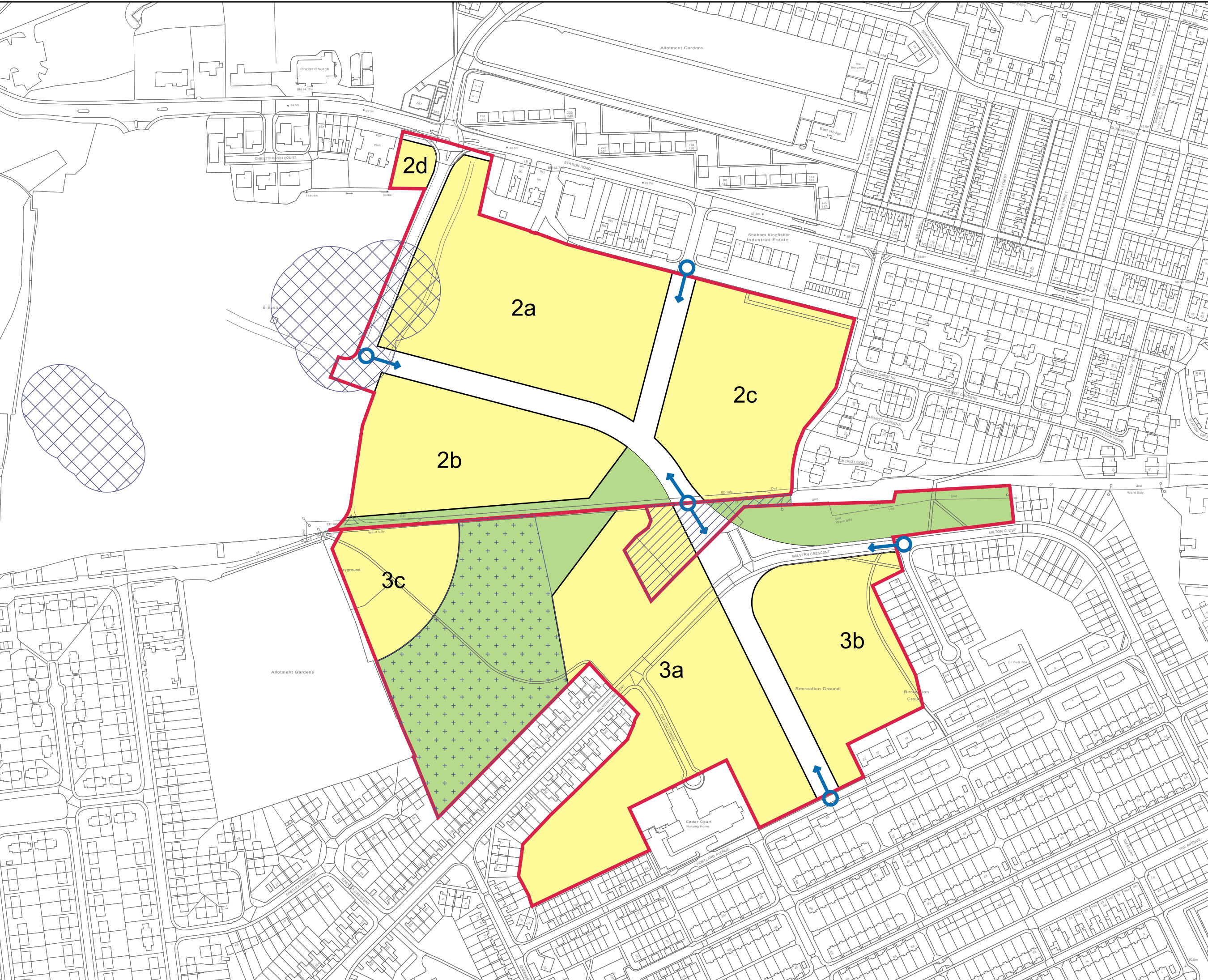


-  Site Boundary
-  Proposed New Housing Parcels
-  Proposed Green Space
-  Proposed Access Points
-  Land not within current ownership
-  Contaminated Land Issues
-  Mine Shaft Areas of Influence



REV.	DESCRIPTION	DATE	DWN	CHKD

Client  
HCA & DCC

Consultant  
**AECOM**

Drawing Title  
DEVELOPMENT PARCEL PLAN  
SITES 2 & 3  
OPTION 2

Project Title  
SEAHAM NEW HOUSING MASTERPLAN

Drawn	Checked	Approved
LS	MB	RG
Date	Scale	Size
05/11/13	1:2500	A3

Purpose of Drawing  
FOR INFORMATION

Drawing No. 60267986/SK011	Rev.
-------------------------------	------